PLAN, 1:250

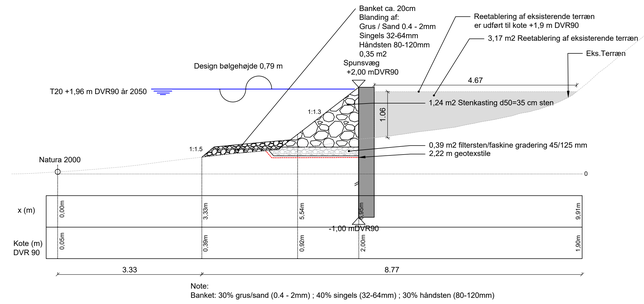

SNIT 1, 1:50

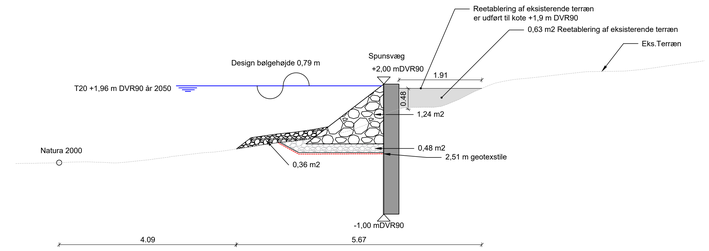

SNIT 5, 1:50

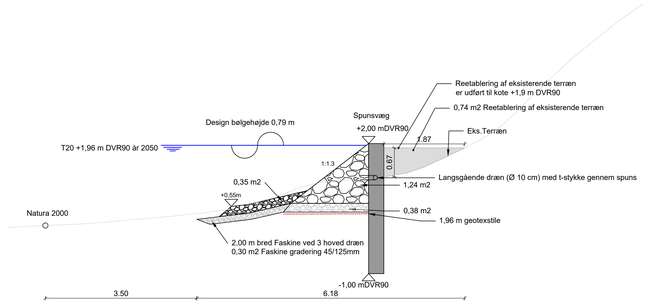

SNIT 2, 1:50

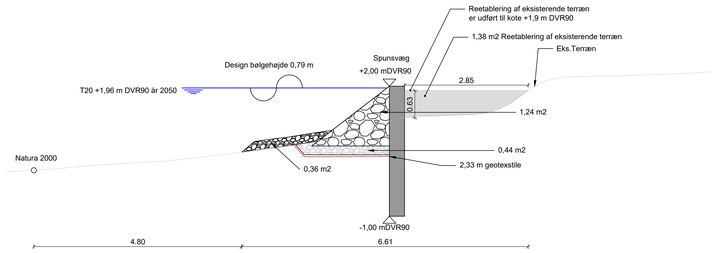

SNIT 6, 1:50

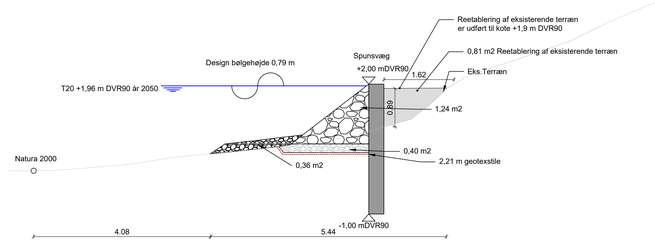

SNIT 3, 1:50

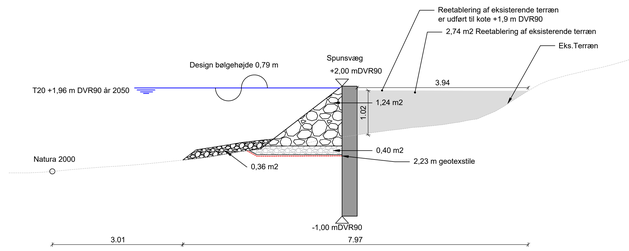

SNIT 4, 1:50

NOTE:

Koter er i m angivet i kotesystem DVR90.
Ubenævnte mål er i m.
Koordinatsystem er DKTM3/ETRS89.
Ortofoto 2024
Terrænopmåling af eksisterende terræn målt 2024-04-20 fra Danmarks Højde Model.

1.0		14-10-2025	MOTE	SABB	JAD
Udgave	Betegnelse/Revision	Dato	Udført	Kontrol	Godkendt
Sag:	Kystbeskyttelse Frederiksborgvej 135 - 141	Projekt nr.: 10424865			
		Fase:			
Emne:	Plan	Tegn. nr.:			Rev.:
	Snit				1.0
Dato: 19-09-2025	Udf.: MOTE Kont.: SABB Godk.: JAD	Mål: 1:50 / 1:250			

NIRAS

22-10-2025 11:10:02